

AECOM

PROJECT
Spelthorne SFRA

CLIENT
Spelthorne Borough Council

CONSULTANT
AECOM Limited
Midpoint
Alencon Link
Basingstoke, RG21 7PP
T: +44-(0)20-7061-7000
www.aecom.com

- LEGEND**
- Spelthorne District Boundary
 - Historic Flood Record
 - Surface Watercourse
 - Culverted Watercourse
- Flood Defences**
- Embankment
 - High Ground
 - Simple Culvert
 - Wall

River Ash Depth Mapping
(depth in metres, 1% AEP 35% CC allowance)

- Depth (m)**
- 0 - 0.5
 - 0.5 - 1
 - 1 - 1.5
 - 1.5 - 2
 - 2 - 2.5
 - 2.5 - 3
 - 3 - 4
 - 4 - 5
 - >5

NOTES

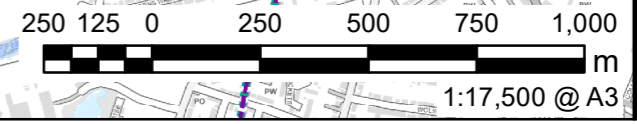
Contains Ordnance Survey Data
© Crown Copyright and database right 2021. © Environment Agency copyright and/or database right 2021. All rights reserved. Some features of this map are based on digital spatial data from the Centre for Ecology & Hydrology, © NERC (CEH). © Crown copyright and database rights 2021 Ordnance Survey 100024198.

ISSUE PURPOSE
FOR INFORMATION

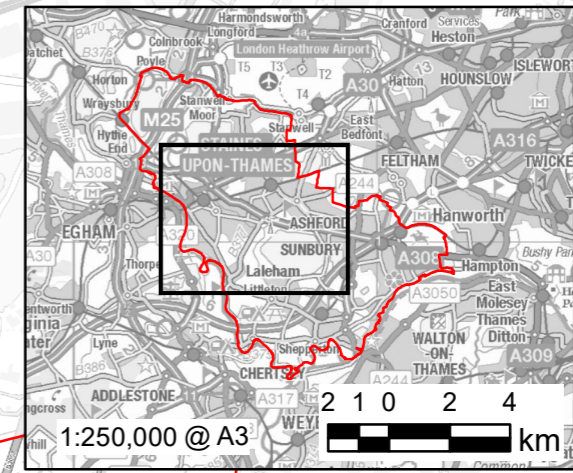
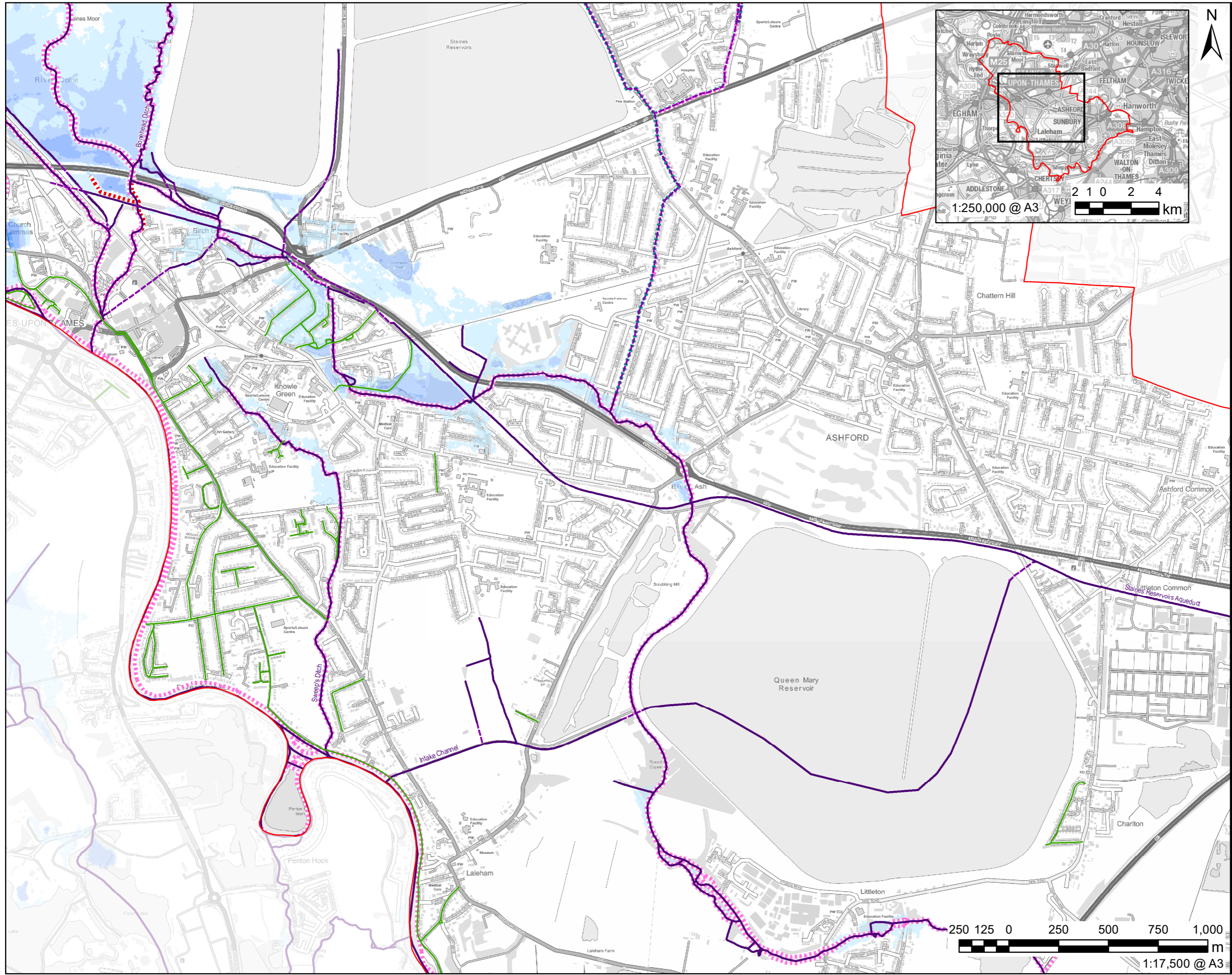
PROJECT NUMBER
60559796

SHEET TITLE
River Ash Depth -
1% AEP 35% Climate
Change Allowance

SHEET NUMBER
Figure 5A



This drawing has been prepared for the use of AECOM's client. It may not be used, modified, reproduced or relied upon by third parties, except as required by AECOM or as required by law. AECOM accepts no responsibility, and disclaims any liability whatsoever, to any party that uses or relies on this drawing without AECOM's express written consent. Do not scale this document. All measurements must be obtained from the stated dimensions.



AECOM

PROJECT
Spelthorne SFRA

CLIENT
Spelthorne Borough Council

CONSULTANT
AECOM Limited
Midpoint
Alencon Link
Basingstoke, RG21 7PP
T: +44-(0)20-7061-7000
www.aecom.com

- LEGEND**
- Spelthorne District Boundary
 - Historic Flood Record
 - Surface Watercourse
 - Culverted Watercourse
- Flood Defences**
- Embankment
 - High Ground
 - Simple Culvert
 - Wall

River Ash Depth Mapping
(depth in metres, 1% AEP 35% CC allowance)

- Depth (m)**
- 0 - 0.5
 - 0.5 - 1
 - 1 - 1.5
 - 1.5 - 2
 - 2 - 2.5
 - 2.5 - 3
 - 3 - 4
 - 4 - 5
 - >5

NOTES

Contains Ordnance Survey Data
© Crown Copyright and database right 2021. © Environment Agency copyright and/or database right 2021. All rights reserved. Some features of this map are based on digital spatial data from the Centre for Ecology & Hydrology, © NERC (CEH). © Crown copyright and database rights 2021 Ordnance Survey 100024198.

ISSUE PURPOSE

FOR INFORMATION
PROJECT NUMBER

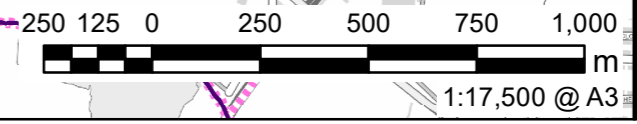
60559796

SHEET TITLE

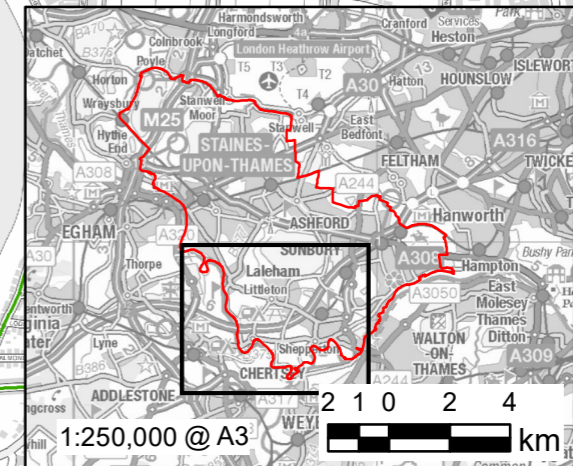
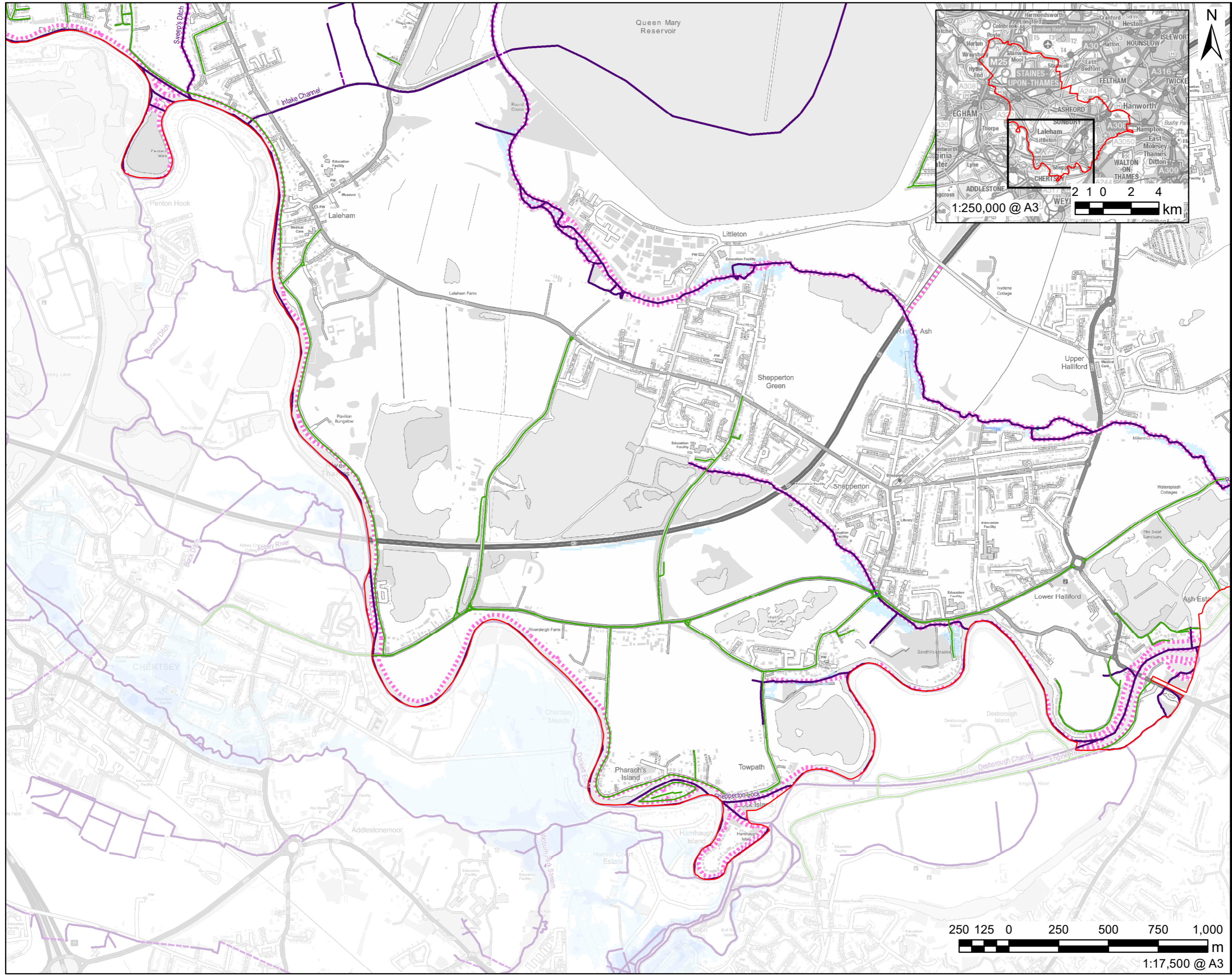
River Ash Depth -
1% AEP 35% Climate
Change Allowance

SHEET NUMBER

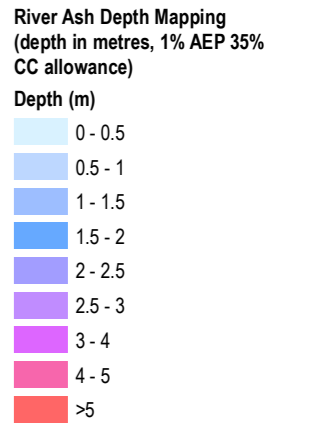
Figure 5B



This drawing has been prepared for the use of AECOM's client. It may not be used, modified, reproduced or relied upon by third parties, except as signed by AECOM or as required by law. AECOM accepts no responsibility, and disclaims any liability whatsoever, to any party that uses or relies on this drawing without AECOM's express written consent. Do not scale this document. All measurements must be obtained from the stated dimensions.



- LEGEND**
- Spelthorne District Boundary
 - Historic Flood Record
 - Surface Watercourse
 - Culverted Watercourse
- Flood Defences**
- Embankment
 - High Ground
 - Simple Culvert
 - Wall



NOTES

Contains Ordnance Survey Data
© Crown Copyright and database right 2021. © Environment Agency copyright and/or database right 2021. All rights reserved. Some features of this map are based on digital spatial data from the Centre for Ecology & Hydrology, © NERC (CEH). © Crown copyright and database rights 2021 Ordnance Survey 100024198.

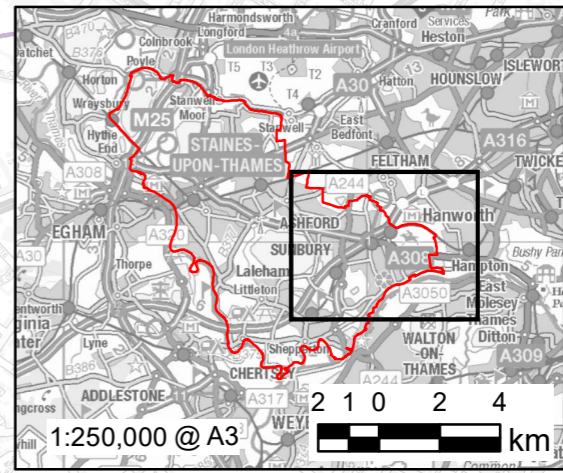
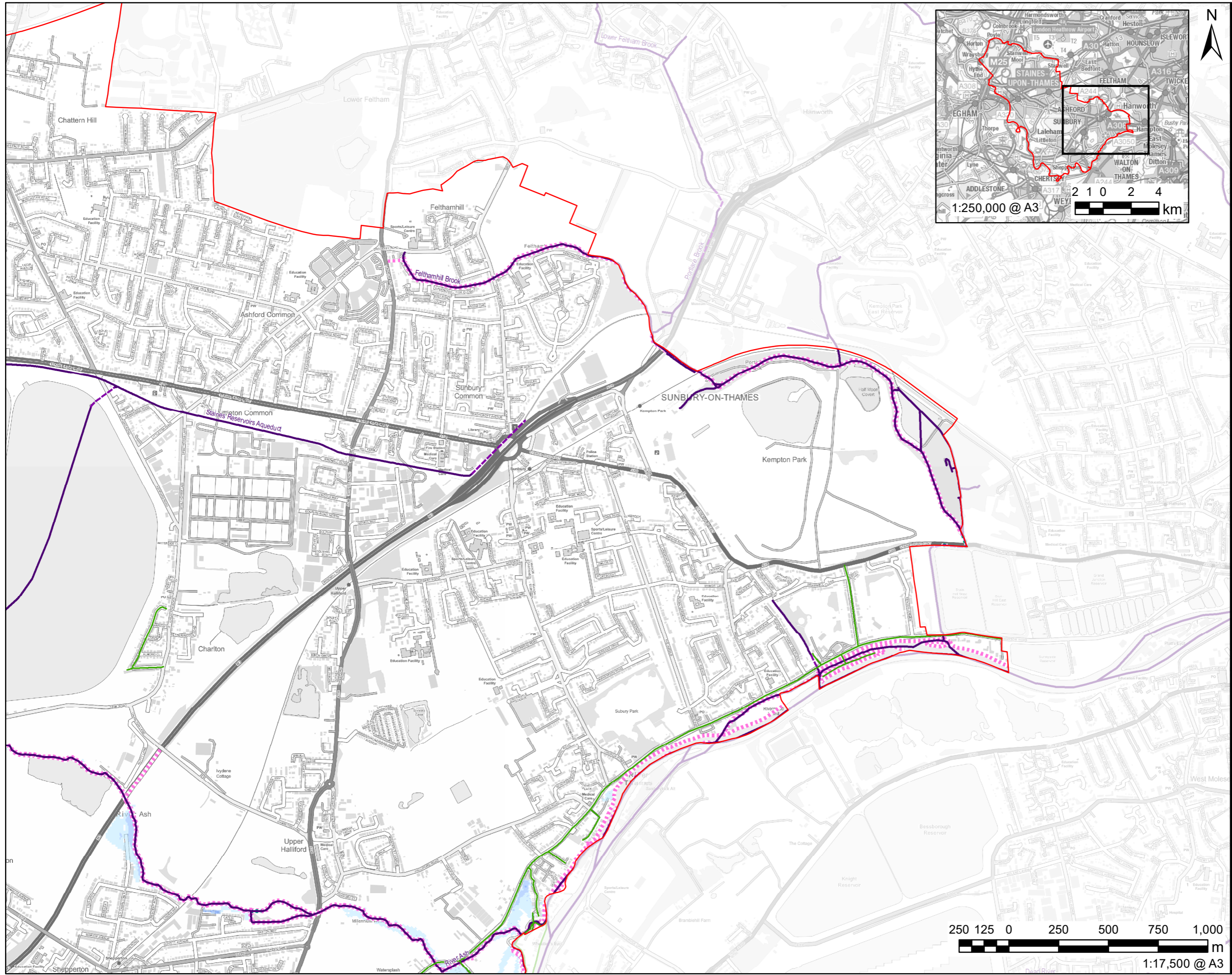
ISSUE PURPOSE
FOR INFORMATION

PROJECT NUMBER
60559796

SHEET TITLE
River Ash Depth -
1% AEP 35% Climate
Change Allowance

SHEET NUMBER
Figure 5C

This drawing has been prepared for the use of AECOM's client. It may not be used, modified, reproduced or relied upon by third parties, except as signed by AECOM or as required by law. AECOM accepts no responsibility, and disclaims any liability whatsoever, to any party that uses or relies on this drawing without AECOM's express written consent. Do not scale this document. All measurements must be obtained from the stated dimensions.



- LEGEND**
- Spelthorne District Boundary
 - Historic Flood Record
 - Surface Watercourse
 - Culverted Watercourse

- Flood Defences**
- Embankment
 - High Ground
 - Simple Culvert
 - Wall

River Ash Depth Mapping
(depth in metres, 1% AEP 35% CC allowance)

- Depth (m)**
- 0 - 0.5
 - 0.5 - 1
 - 1 - 1.5
 - 1.5 - 2
 - 2 - 2.5
 - 2.5 - 3
 - 3 - 4
 - 4 - 5
 - >5

NOTES

Contains Ordnance Survey Data
© Crown Copyright and database right 2021. © Environment Agency copyright and/or database right 2021. All rights reserved. Some features of this map are based on digital spatial data from the Centre for Ecology & Hydrology, © NERC (CEH). © Crown copyright and database rights 2021 Ordnance Survey 100024198.

ISSUE PURPOSE

FOR INFORMATION

PROJECT NUMBER

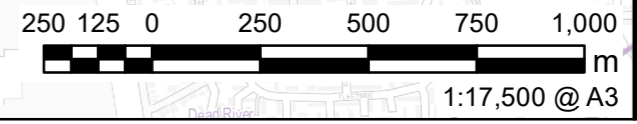
60559796

SHEET TITLE

River Ash Depth -
1% AEP 35% Climate
Change Allowance

SHEET NUMBER

Figure 5D



This drawing has been prepared for the use of AECOM's client. It may not be used, modified, reproduced or relied upon by third parties, except as signed by AECOM or as required by law. AECOM accepts no responsibility, and disclaims any liability whatsoever, to any party that uses or relies on this drawing without AECOM's express written consent. Do not scale this document. All measurements must be obtained from the stated dimensions.