











LEGEND

-  Spelthorne Boundary
 -  Surrounding authority areas
- LiDAR Topographic Survey (mAOD)**
-  <10
 -  10 to 12
 -  12 to 14
 -  14 to 16
 -  16 to 20
 -  >20
-  Main Rivers
 -  Ordinary Watercourses

Notes
 1. Light Detection and Ranging (LiDAR) is an airborne mapping technique, which uses a laser to measure the distance between the aircraft and the ground.
 2. This dataset has a spatial resolution of 1m. The Environment Agency's LiDAR data archive contains digital elevation data derived from surveys carried out since 1998.

COPYRIGHT Contains Ordnance Survey data © Crown copyright and database right 2018. Contains Environment Agency data © Environment Agency and database right 2018.

Revision Details		Suffix
------------------	--	--------

Purpose of Issue
DRAFT



Project Title
Spelthorne Borough Council Strategic Flood Risk assessment (Level 1)

Drawing Title
Topography and Waterbodies

Drawn CB	Checked SL	Approved EC	Date Jan 2018
-------------	---------------	----------------	------------------

AECOM Internal Project No.
 60559796

Scale at A3
 1:36,900

THIS DOCUMENT HAS BEEN PREPARED PURSUANT TO AND SUBJECT TO THE TERMS OF AECOM'S APPOINTMENT BY ITS CLIENT. AECOM ACCEPTS NO LIABILITY FOR ANY USE OF THIS DOCUMENT OTHER THAN BY ITS ORIGINAL CLIENT OR FOLLOWING AECOM'S EXPRESS AGREEMENT TO SUCH USE, AND ONLY FOR THE PURPOSES FOR WHICH IT WAS PREPARED AND PROVIDED.

AECOM Infrastructure & Environment UK Limited Midpoint, Alconon Link Basingstoke, Hampshire, UK T +44 (0) 1256 310200 www.aecom.com	AECOM
--	--------------

Drawing Number Figure 1	Rev 00
-----------------------------------	------------------

