

- LEGEND**
- Spelthorne District Boundary
  - Historic Flood Record
  - Surface Watercourse
  - Culverted Watercourse
- Flood Defences**
- Embankment
  - High Ground
  - Simple Culvert
  - Wall

**River Ash Hazard Mapping (1% AEP 35% CC allowance)**

- Depth (m)**
- Very Low
  - Moderate
  - Significant
  - Extreme

**NOTES**

Contains Ordnance Survey Data  
© Crown Copyright and database right 2021. © Environment Agency copyright and/or database right 2021. All rights reserved. Some features of this map are based on digital spatial data from the Centre for Ecology & Hydrology, © NERC (CEH). © Crown copyright and database rights 2021 Ordnance Survey 100024198.

**ISSUE PURPOSE**

FOR INFORMATION

**PROJECT NUMBER**

60559796

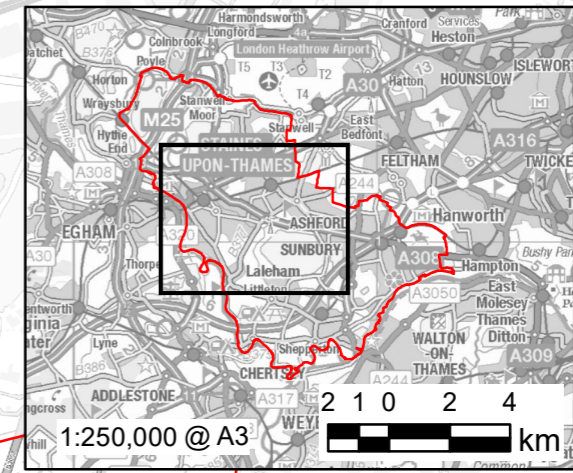
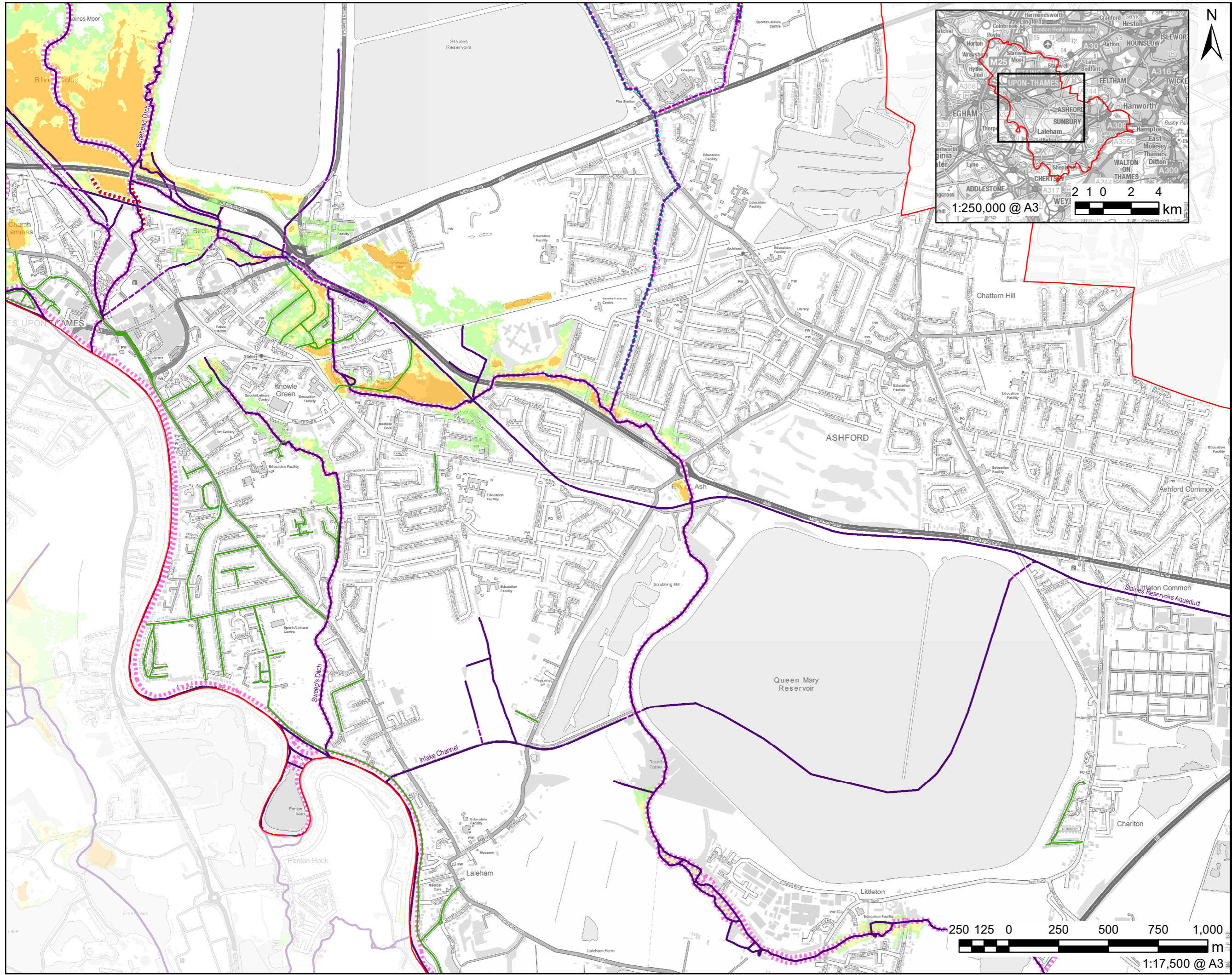
**SHEET TITLE**

River Ash Hazard -  
1% AEP 35% Climate  
Change Allowance

**SHEET NUMBER**

Figure 6A

This drawing has been prepared for the use of AECOM's client. It may not be used, modified, reproduced or relied upon by third parties, except as agreed by AECOM or as required by law. AECOM accepts no responsibility, and disclaims any liability whatsoever, to any party that uses or relies on this drawing without AECOM's express written consent. Do not scale this document. All measurements must be obtained from the stated dimensions.



# AECOM

**PROJECT**  
Spelthorne SFRA

**CLIENT**  
Spelthorne Borough Council

**CONSULTANT**  
AECOM Limited  
Midpoint  
Alencon Link  
Basingstoke, RG21 7PP  
T: +44-(0)20-7061-7000  
www.aecom.com

- LEGEND**
- Spelthorne District Boundary
  - Historic Flood Record
  - Surface Watercourse
  - Culverted Watercourse
- Flood Defences**
- Embankment
  - High Ground
  - Simple Culvert
  - Wall
- River Ash Hazard Mapping (1% AEP 35% CC allowance)**
- Very Low
  - Moderate
  - Significant
  - Extreme

**NOTES**

Contains Ordnance Survey Data © Crown Copyright and database right 2021. © Environment Agency copyright and/or database right 2021. All rights reserved. Some features of this map are based on digital spatial data from the Centre for Ecology & Hydrology, © NERC (CEH). © Crown copyright and database rights 2021 Ordnance Survey 100024198.

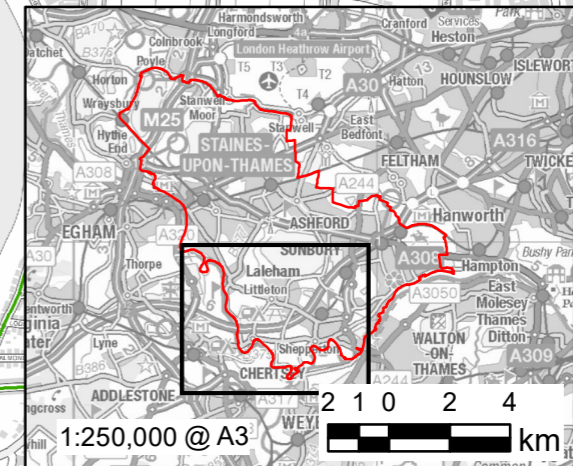
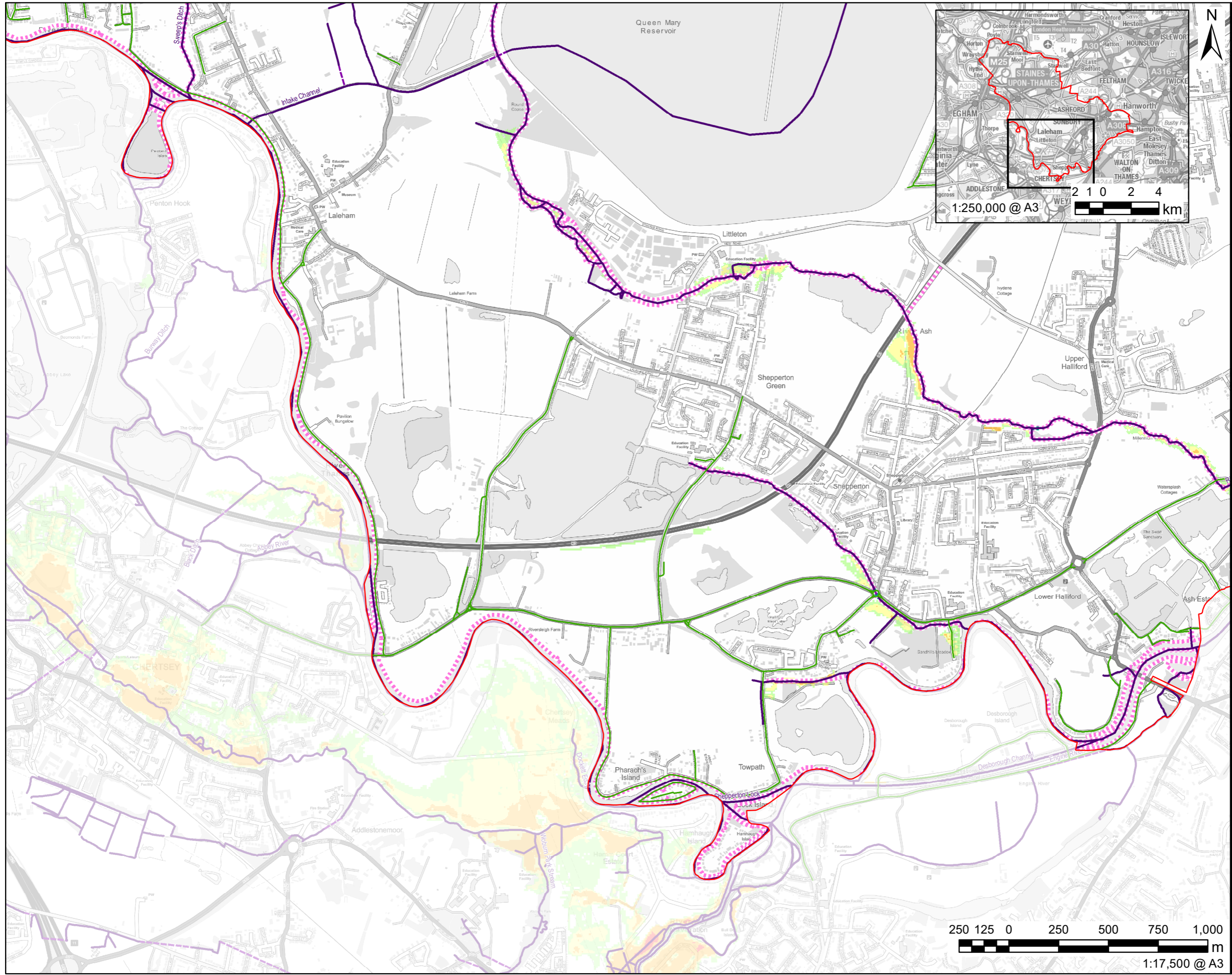
**ISSUE PURPOSE**  
FOR INFORMATION

**PROJECT NUMBER**  
60559796

**SHEET TITLE**  
River Ash Hazard - 1% AEP 35% Climate Change Allowance

**SHEET NUMBER**  
Figure 6B

This drawing has been prepared for the use of AECOM's client. It may not be used, modified, reproduced or relied upon by third parties, except as signed by AECOM or as required by law. AECOM accepts no responsibility, and disclaims any liability whatsoever, to any party that uses or relies on this drawing without AECOM's express written consent. Do not scale this document. All measurements must be obtained from the stated dimensions.



- LEGEND**
- Spelthorne District Boundary
  - Historic Flood Record
  - Surface Watercourse
  - Culverted Watercourse
- Flood Defences**
- Embankment
  - High Ground
  - Simple Culvert
  - Wall
- River Ash Hazard Mapping (1% AEP 35% CC allowance)**
- Depth (m)**
- Very Low
  - Moderate
  - Significant
  - Extreme

**NOTES**

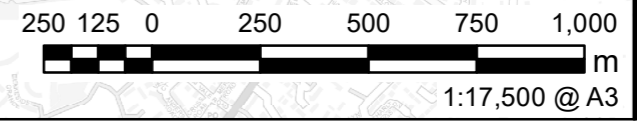
Contains Ordnance Survey Data  
© Crown Copyright and database right 2021. © Environment Agency copyright and/or database right 2021. All rights reserved. Some features of this map are based on digital spatial data from the Centre for Ecology & Hydrology, © NERC (CEH). © Crown copyright and database rights 2021 Ordnance Survey 100024198.

**ISSUE PURPOSE**  
FOR INFORMATION

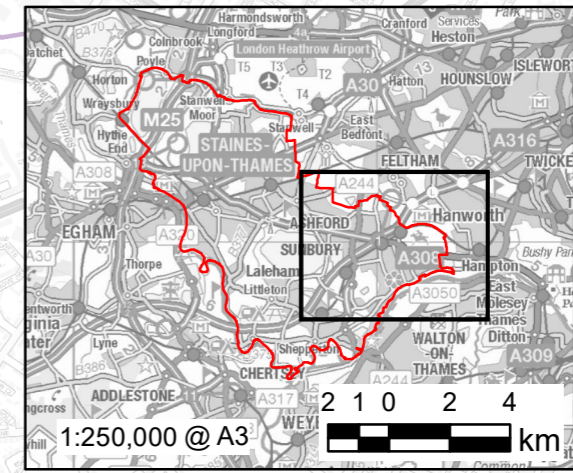
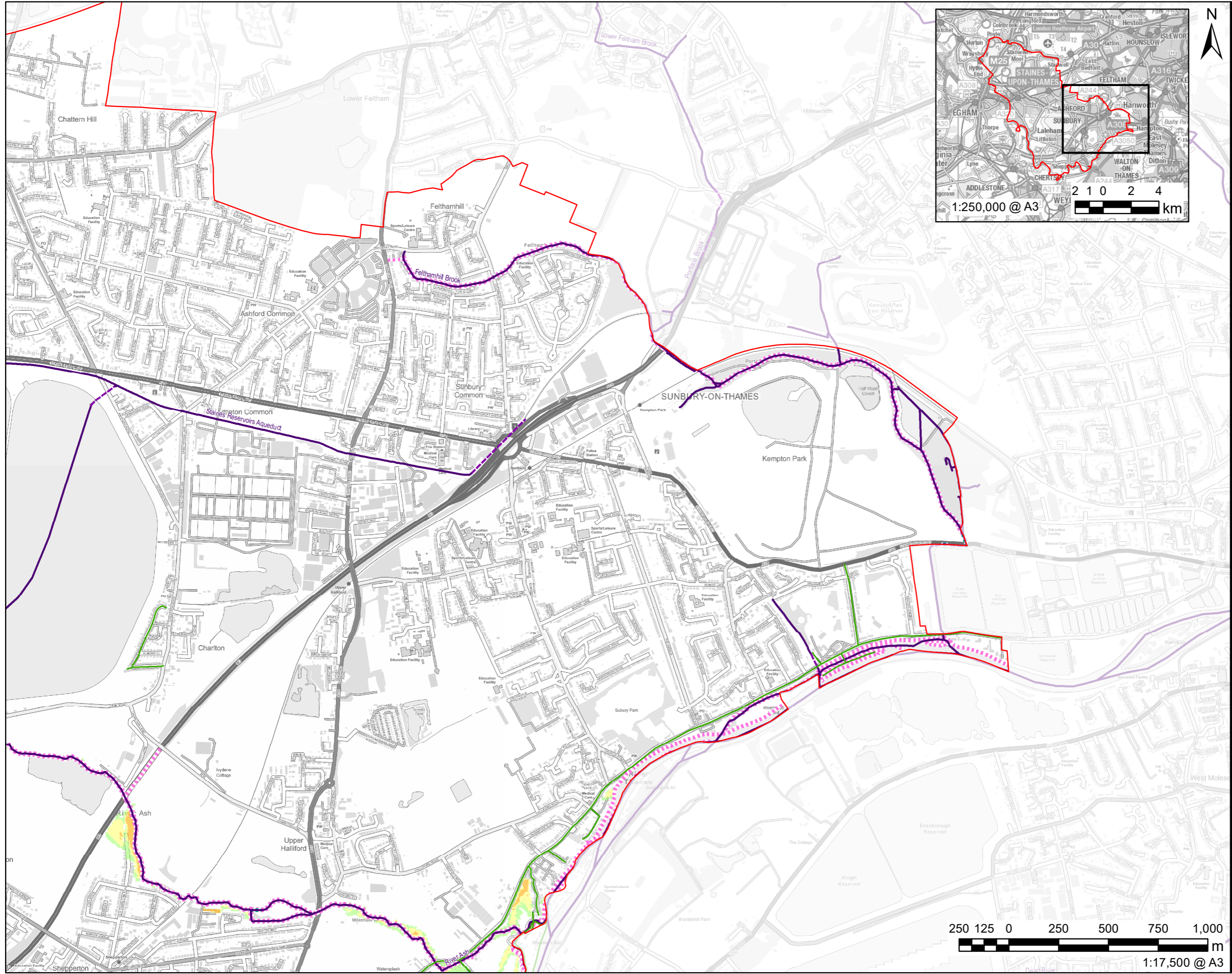
**PROJECT NUMBER**  
60559796

**SHEET TITLE**  
River Ash Hazard -  
1% AEP 35% Climate  
Change Allowance

**SHEET NUMBER**  
Figure 6C



This drawing has been prepared for the use of AECOM's client. It may not be used, modified, reproduced or relied upon by third parties, except as signed by AECOM or as required by law. AECOM accepts no responsibility, and disclaims any liability whatsoever, to any party that uses or relies on this drawing without AECOM's express written consent. Do not scale this document. All measurements must be obtained from the stated dimensions.



# AECOM

**PROJECT**  
Spelthorne SFRA

**CLIENT**  
Spelthorne Borough Council

**CONSULTANT**  
AECOM Limited  
Midpoint  
Alencon Link  
Basingstoke, RG21 7PP  
T: +44-(0)20-7061-7000  
www.aecom.com

- LEGEND**
- Spelthorne District Boundary
  - Historic Flood Record
  - Surface Watercourse
  - Culverted Watercourse
- Flood Defences**
- Embankment
  - High Ground
  - Simple Culvert
  - Wall
- River Ash Hazard Mapping (1% AEP 35% CC allowance)**
- Depth (m)**
- Very Low
  - Moderate
  - Significant
  - Extreme

**NOTES**

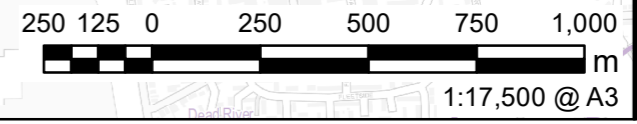
Contains Ordnance Survey Data  
© Crown Copyright and database right 2021. © Environment Agency copyright and/or database right 2021. All rights reserved. Some features of this map are based on digital spatial data from the Centre for Ecology & Hydrology, © NERC (CEH). © Crown copyright and database rights 2021 Ordnance Survey 100024198.

**ISSUE PURPOSE**  
FOR INFORMATION

**PROJECT NUMBER**  
60559796

**SHEET TITLE**  
River Ash Hazard -  
1% AEP 35% Climate  
Change Allowance

**SHEET NUMBER**  
Figure 6D



This drawing has been prepared for the use of AECOM's client. It may not be used, modified, reproduced or relied upon by third parties, except as signed by AECOM or as required by law. AECOM accepts no responsibility, and disclaims any liability whatsoever, to any party that uses or relies on this drawing without AECOM's express written consent. Do not scale this document. All measurements must be obtained from the stated dimensions.